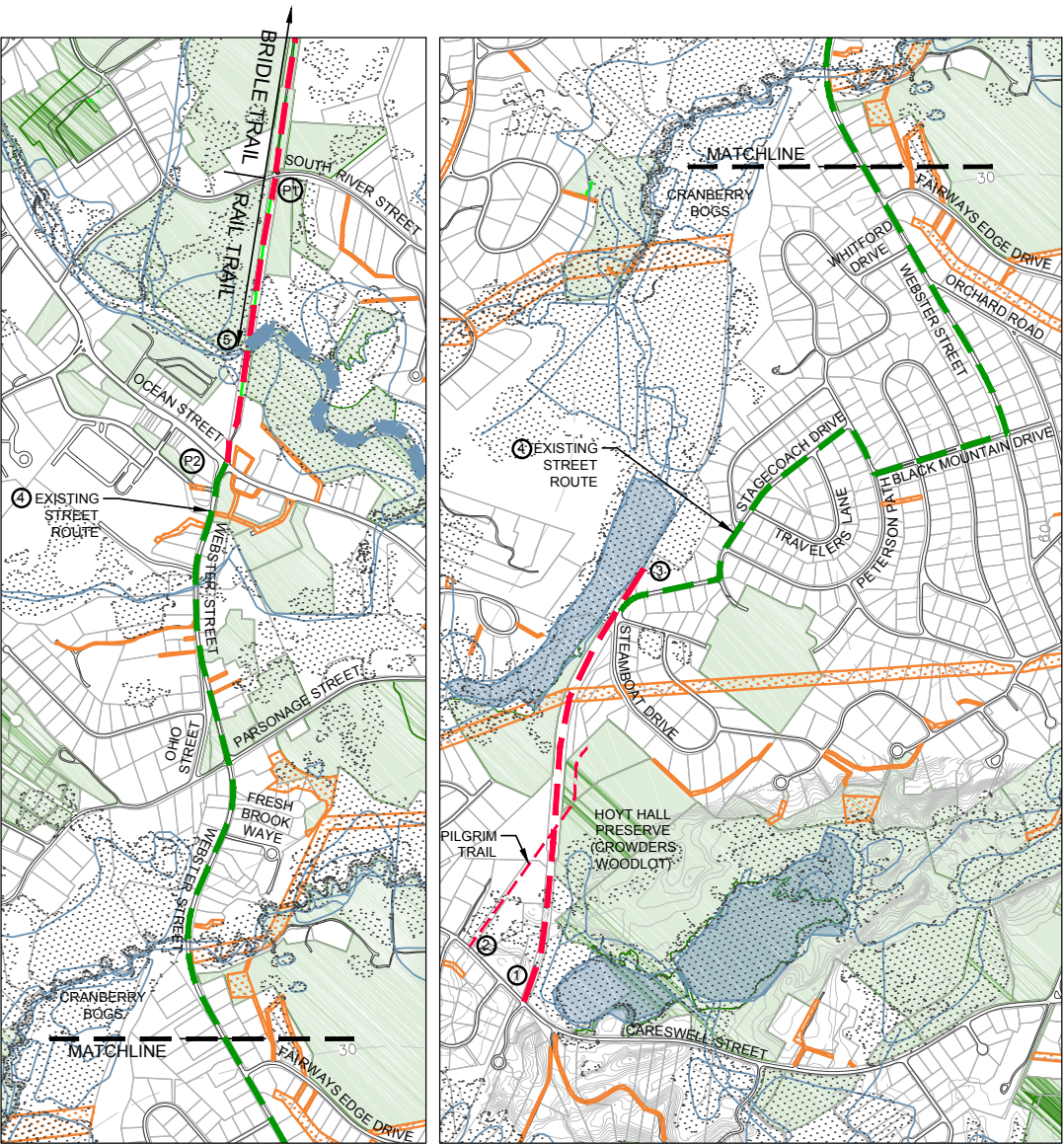


# MARSHFIELD RECREATIONAL TRAILS

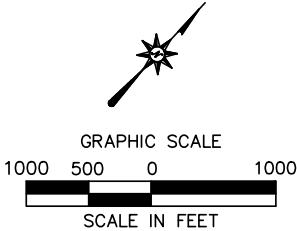
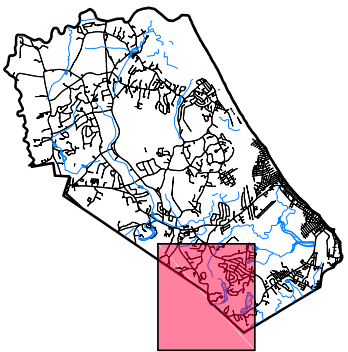
## RAIL TRAIL SOUTH OF SOUTH RIVER STREET



- MAP KEY**
- ① TRAIL TERMINUS AT CARESWELL STREET, NO AVAILABLE PARKING
  - ② OLD PILGRIM TRAIL TERMINUS, NO AVAILABLE PARKING
  - ③ TRAIL TERMINUS AT MARSH.
  - ④ CONNECTION BETWEEN TRAIL SEGMENTS TO OCCUR ALONG EXISTING STREET SIDEWALK NETWORK.
  - ⑤ FRANCIS M. KEVILLE BRIDGE. SOUTH RIVER BOAT LAUNCH AT THIS LOCATION.
  - F1 TRAIL TERMINUS AT SOUTH RIVER STREET. PARKING AVAILABLE NEXT TO SUBSTATION, DO NOT BLOCK SUBSTATION ACCESS.
  - P2 TRAIL TERMINUS AT OCEAN STREET. PARKING AVAILABLE AT ADJACENT BUSINESSES.

- LEGEND**
- TRAIL CLASS I  
NARROW WIDTH, POTENTIAL STEEP AND RUGGED TERRAIN, NONE OR FEW SIGNS
  - TRAIL CLASS II  
MEDIUM WIDTH, MODERATE GRADE, LIMITED TRAIL MARKING
  - TRAIL CLASS III  
BROAD WIDTH, EASY GRADE, WELL-MARKED
  - RECOMMENDED TRAIL CONNECTION ROUTE
  - ROADWAY
  - 30 FT ELEVATION CONTOUR
  - PARCEL BOUNDARY
  - STREAM/WATERWAY
  - WATERBODY
  - EASEMENT
  - WETLANDS
  - OPEN SPACE
  - SCHOOL FACILITY
  - TRAIL PARKING AND TRAIL MARKER

**LOCATION PLAN (TOWN OF MARSHFIELD)**



MAP UPDATED: APRIL, 2016

BOUNDARY LINES, WETLAND/WATERBODY LIMITS, AND OTHER INFORMATION PROVIDED IN THESE MAPS ARE APPROXIMATE AND SUBJECT TO CHANGE. WHILE EVERY EFFORT HAS BEEN MADE TO ACCURATELY INVENTORY THE TRAIL SYSTEM AND EXISTING CONDITIONS, ACTUAL CONDITIONS MAY VARY FROM THOSE PRESENTED ON THIS MAP. THE TOWN OF MARSHFIELD AND THE CONTRIBUTORS TO THE CREATION OF THIS MAP TAKE NO RESPONSIBILITY FOR ANY LOSS, DAMAGE, OR INJURY ARISING FROM ANY INACCURACIES IN THIS MAP.

MAP CREATED BY BL COMPANIES, INC.  
BASE INFORMATION PROVIDED BY TOWN OF MARSHFIELD GIS DATA RESOURCES AND OLIVER MASS GIS ONLINE MAPPING TOOL.